

PLAT OF SURVEY
-OF-

LOTS 24 THROUGH 27, INCLUSIVE, BLOCK 48, ON A MAP ENTITLED "FOURTH MAP OF INTERLAKEN, TOWN OF SUGAR CREEK, WALWORTH COUNTY, WISCONSIN" AND RECORDED IN THE OFFICE OF THE REGISTER OF DEEDS FOR SAID COUNTY ON THE 20TH DAY OF JUNE, 1929 IN VOLUME 11, PAGES 6 AND 7.


SURVEY FOR: RENAE DUNBAR OF CENTURY 21 AFFILIATED



LEGEND

- FOUND CONCRETE MONUMENT
- FOUND 1-5/16" O.D. IRON PIPE
- ⋈ FOUND 1" O.D. IRON PIPE
- SET 1-5/16" O.D. IRON PIPE
- () RECORDED AS

BEARINGS HEREON RELATE TO THE EASTERLY LINE OF BLOCK 48 OF THE FOURTH MAP OF INTERLAKEN. ASSUMED BEARING OF SOUTH 32°32'00" WEST AS PLATTED.





0 15' 30' 60'
SCALE: 1" = 30'

"I HEREBY CERTIFY THAT I HAVE SURVEYED THE ABOVE DESCRIBED PROPERTY AND THAT THE ABOVE MAP IS A CORRECT REPRESENTATION THEREOF AND SHOWS THE SIZE AND LOCATION OF THE PROPERTY, ITS EXTERIOR BOUNDARIES, THE LOCATION OF ALL VISIBLE STRUCTURES AND DIMENSIONS OF ALL PRINCIPAL BUILDINGS THEREON, BOUNDARY FENCES, APPARENT EASEMENTS, ROADWAYS AND ENCROACHMENTS, IF ANY."

"THIS SURVEY IS MADE FOR THE USE OF THE PRESENT OWNERS OF THE PROPERTY, AND THOSE WHO PURCHASE, MORTGAGE, OR GUARANTEE THE TITLE THERETO WITHIN ONE YEAR FROM DATE HEREOF."

SATTER SURVEYING, LLC
LAND SURVEYS, MAPPING AND PLANNING
272 ORIGEN STREET
BURLINGTON, WI 53105
262-661-4239



THIS IS NOT AN ORIGINAL PRINT
UNLESS THIS SEAL IS RED.

Thomas L. Satter
THOMAS L. SATTER S-2850

FEBRUARY 1, 2017
DATE

011705d2
JOB NUMBER

316-2282

GI-441A